



PROVINCE OF THE EASTERN CAPE
IPHONDO LEMPUMA KOLONI
PROVINSIE OOS-KAAP

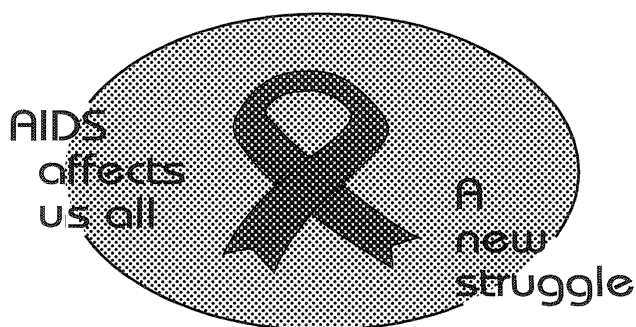
Provincial Gazette Igazethi Yephondo Provinsiale Koerant

Vol. 17

BISHO/
KING WILLIAM'S TOWN, 24 JUNE 2010

No. 2388
(Extraordinary)

We all have the power to prevent AIDS



**AIDS
HELPLINE**

0800 012 322

DEPARTMENT OF HEALTH

Prevention is the cure

N.B. The Government Printing Works will not be held responsible for the quality of "Hard Copies" or "Electronic Files" submitted for publication purposes



9771682455006

IMPORTANT NOTICE

The Government Printing Works will not be held responsible for faxed documents not received due to errors on the fax machine or faxes received which are unclear or incomplete. Please be advised that an "OK" slip, received from a fax machine, will not be accepted as proof that documents were received by the GPW for printing. If documents are faxed to the GPW it will be the sender's responsibility to phone and confirm that the documents were received in good order.

Furthermore the Government Printing Works will also not be held responsible for cancellations and amendments which have not been done on original documents received from clients.

CONTENTS • INHOUD

<i>No.</i>		<i>Page No.</i>	<i>Gazette No.</i>
GENERAL NOTICE • ALGEMENE KENNISGEWING			
205	Local Government: Municipal Structures Act (117/1998): Municipal Demarcation Board: Delimitation of municipal wards: Makana Local Municipality (EC104)	3	2388
205	Wet op Plaaslike Regering: Munisipale Strukture (117/1998): Munisipale Afbakeningsraad: Afbakening van munisipale wyke: Makana Plaaslike Munisipaliteit (EC104)	7	2388

GENERAL NOTICE ALGEMENE KENNISGEWING

NOTICE 205 OF 2010

MUNICIPAL DEMARCATION BOARD DELIMITATION OF MUNICIPAL WARDS IN TERMS OF THE LOCAL GOVERNMENT: MUNICIPAL STRUCTURES ACT, 1998

Municipality : Makana Local Municipality (EC104)

In terms of Item 5(1) of Schedule 1 to the Local Government: Municipal Structures Act, 1998 (Act No. 117 of 1998) ("the Act") the Municipal Demarcation Board hereby publishes its delimitation of wards for the above-mentioned municipality. Particulars of the delimitation are listed in the Schedule.

In terms of Item 5(2) of Schedule 1 to the Act, any person aggrieved by a delimitation may, within 14 days of publication of this notice, submit objections in writing to:

The Municipal Demarcation Board
Private Bag X28

Hatfield

0028

Fax: 012-3422480

E-mail: robert@demarcation.org.za

The attached form MDB5 must please be used to object. The form is also available on www.demarcation.org.za

LANDIWE MAHLANGU

CHAIRPERSON: MDB

SCHEDULE

In terms of Section 18(3) of the Local Government: Municipal Structures Act, 1998 (Act 117 of 1998) the MEC responsible for local government has determined that the municipal council consists of 28 councillors.

After having consulted the Independent Electoral Commission, The Municipal Demarcation Board has delimited the municipality into 14 wards in terms of Schedule 1 to the Act.

The number of registered voters in each ward does not vary by more than fifteen percent from the norm. The norm was determined by dividing the total number of voters on the municipal segment of the national common voters roll, namely 45451 voters on 12 February 2009, by the number of wards in the municipality.

An overview map of the boundary of the municipality, with the boundaries of the wards within the municipal boundary, and a map of each ward are attached. In case of a discrepancy between a map and this schedule, the map will prevail.

The ward numbers, the voting districts and voting stations in each ward, and the number of voters are as follows:

WARD 1 comprises of a total of 3200 registered voters

Voting District	Voting Station	Number of Voters
10100170	ASSUMPTION CLINIC	1714
10260010	ALFRED DIKE KOTA HALL	538
10330018	CARLISLE BRIDGE HALL	360
10330074	KOONAP COMMUNITY HALL	387
10330096	COMMITEES DRIFT POLICE STATION	141
10330119	DOUGLAS HEIGHTS	60

WARD 2 comprises of a total of 3589 registered voters

Voting District	Voting Station	Number of Voters
10100035	NITLEBI LOWER PRIMARY SCHOOL	1415
10100046	NOLUTHANDO HALL	2174

WARD 3 comprises of a total of 3304 registered voters

Voting District	Voting Station	Number of Voters
10100079	MARY WATERS SENIOR SECONDARY SCHOOL	2431
10100136	GRAEME COLLEGE	873

WARD 4 comprises of a total of 3711 registered voters

Voting District	Voting Station	Number of Voters
10100147	RECREATION HALL	1762
10100158	GRAHAMSTOWN CORRECTIONAL SERVICES	1949

WARD 5 comprises of a total of 3229 registered voters

Voting District	Voting Station	Number of Voters
10100181	MAYFIELD CLINIC	2400
10100204	UNITED APOSTOLIC CHURCH IN AFRICA	829

WARD 6 comprises of a total of 2872 registered voters

Voting District	Voting Station	Number of Voters
10100024	INDOOR SPORTS CENTRE	2272
10100057 (Portion)	NOMBULELO SENIOR SECONDARY SCHOOL	600

WARD 7 comprises of a total of 3168 registered voters

Voting District	Voting Station	Number of Voters
10100068 (Portion)	TANTYI HALL	1600
10100080	SAMUEL NTSIKO SCHOOL	1568

WARD 8 comprises of a total of 3415 registered voters

Voting District	Voting Station	Number of Voters
10100114	NATHANIEL NYALUZA SCHOOL	1069
10100125	PUBLIC LIBRARY ACTIVITIES ROOM	2346

WARD 9 comprises of a total of 2938 registered voters

Voting District	Voting Station	Number of Voters
10100057 (Portion)	NOMBULELO SENIOR SECONDARY SCHOOL	1216
10100103	FIKIZOLO LOWER PRIMARY SCHOOL	1722

WARD 10 comprises of a total of 3644 registered voters

Voting District	Voting Station	Number of Voters
10100068 (Portion)	TANTYI HALL	1060
10100091	BB ZONDANI HALL	2584

WARD 11 comprises of a total of 3425 registered voters

Voting District	Voting Station	Number of Voters
10100013	NTSIKA SENIOR SECONDARY SCHOOL	2658
10100192	BENJAMIN MAHLASELA HIGH SCHOOL	767

WARD 12 comprises of a total of 3225 registered voters

Voting District	Voting Station	Number of Voters
10100169	RHODES THEATRE	3225

WARD 13 comprises of a total of 2797 registered voters

Voting District	Voting Station	Number of Voters
10100215	VUKANI LOCATION (OPEN SPACE)	1267
10330052	SALEM CLUB HALL	657
10330063	MANLEY FLATS SPORTS CLUB	445
10330085	FRASERS CAMP SIIOP	127
10330108	COLLINGHAM (PINWOOD SCHOOL)	91
10350065	GARDNERS GATE	94
10350087	FARMER FIELD SCHOOL	116

WARD 14 comprises of a total of 2934 registered voters

Voting District	Voting Station	Number of Voters
10040016	TRANSRIVIERE COMMUNITY HALL	1863
10330029	SIDBURY HALL	231
10330030	HIGHLANDS SCHOOL	156
10330041	SEVEN FOUNTAINS SPORTS CLUB	684

Important: This Schedule contains the total number of registered voters on the municipality's segment of the national common voters' roll on 12 February 2009 as provided for in Government Notice No. 750 published in Government Gazette No. 32407 of 15 July 2009. The voting district numbers, the voting district boundaries, voting stations, and the number of voters may change after the registration of voters for the 2011 local elections.

FORM MDB5

WARD DELIMITATION

OBJECTION IN TERMS OF ITEM 5(2) OF SCHEDULE 1 TO THE
LOCAL GOVERNMENT: MUNICIPAL STRUCTURES ACT, 1998

Name of municipality:.....Code:.....

Name of aggrieved person/institution:.....

Contact person in case of an institution:.....

Address:.....

Tel. number:.....Cell number:.....

Email address:.....

I hereby object to the delimitation of the boundaries of the following wards:

WARD NUMBER	REASON/MOTIVATION

I request the Municipal Demarcation Board to consider the following alternative proposals:

Ward number	The ward should comprise of the following voting districts (Provide voting district number and the number of voters in brackets e.g. VD1123456(1500)+VD345678(2500)=4000)	Motivation

I confirm that:

- each cluster of voting districts form a contiguous ward;
- the number of voters in each ward fall within the minimum and maximum of voters allowed per ward;
- the proposed ward boundaries comply, in general, with the criteria.

SIGNATURE_____
NAME AND SURNAME_____
DATE

KENNISGEWING 205 VAN 2010**MUNISIPALE AFBAKENINGSRAAD
AFBAKENING VAN MUNISIPALE WYKE INGEVOLGE DIE WET OP
PLAASLIKE REGERING: MUNISIPALE STRUKTURE, 1998****Munisipaliteit : Makana Plaaslike Munisipaliteit (EC104)**

Ingevolge Item 5(1) van Bylae 1 van die Wet op Plaaslike Regering: Munisipale Strukture, 1998 (Wet No. 117 van 1998) ("die Wet") publiseer die Munisipale Afbakeningsraad hiermee sy afbakening van wyke vir die bogenaaamde munisipaliteit. Besonderhede van die afbakening is vervat in die Bylae.

Ingevolge Item 5(2) van Bylae 1 van die Wet, kan enige persoon wat gegrief is deur 'n afbakening binne 14 dae na publikasie van hierdie kennisgewing skriftelike besware voorlê aan:

Die Munisipale Afbakeningsraad
Privaatsak X28

Hatfield

0028

Faks: 012-3422480

E-pos: robert@demarcation.org.za

Die aangehegte vorm MDB5 moet asseblief gebruik word om beswaar aan te teken. Die vorm is ook beskikbaar op www.demarcation.org.za

LANDIWE MAHLANGU

VOORSITTER: MUNISIPALE AFBAKENINGSRAAD

BYLAE

Ingevolge Artikel 18(3) van die Wet op Plaaslike Regering: Munisipale Strukture, 1998 (Wet 117 van 1998) het die LUR vir plaaslike regering bepaal dat die munisipale raad bestaan uit 28 raadslede.

Na oorlegpleging met die Onafhanklike Verkiesingskommissie het die Munisipale Afbakeningsraad die munisipaliteit in 14 wyke afgebaken ingevolge Bylae 1 van die Wet.

Die getal geregistreerde kiesers in elke wyk, wyk nie meer as vyftien persent van die norm af nie. Die norm is bepaal deur die getal geregistreerde kiesers op die munisipale segment van die nasionale gemeenskaplike kieserslys, naamlik 45451 kiesers op 12 Februarie 2009, deur die getal wyke in die munisipaliteit te deel.

'n Oorsigkaart van die munisipale grens met die grense van die wyke binne die munisipale grens, en 'n kaart van elke wyk, is aangeheg. Ingeval van 'n verskil tussen 'n kaart en hierdie bylae, sal die kaart geld.

Die wyknommers, die stemdistrikte en stemlokale in elke wyk, en die getal kiesers is as volg:

WYK 1 het 3200 kiesers

Stemdistrik	Stemlokaal	Getal kiesers
10100170	ASSUMPTION CLINIC	1714
10260010	ALFRED DIKE KOTA HALL	538
10330018	CARLISLE BRIDGE HALL	360
10330074	KOONAP COMMUNITY HALL	387
10330096	COMMITEES DRIFT POLICE STATION	141
10330119	DOUGLAS HEIGHTS	60

WYK 2 het 3589 kiesers

Stemdistrik	Stemlokaal	Getal kiesers
10100035	NTLEBI LOWER PRIMARY SCHOOL	1415
10100046	NOLUTHANDO HALL	2174

WYK 3 het 3304 kiesers

Stemdistrik	Stemlokaal	Getal kiesers
10100079	MARY WATERS SENIOR SECONDARY SCHOOL	2431
10100136	GRAEME COLLEGE	873

WYK 4 het 3711 kiesers

Stemdistrik	Stemlokaal	Getal kiesers
10100147	RECREATION HALL	1762
10100158	GRAHAMSTOWN CORRECTIONAL SERVICES	1949

WYK 5 het 3229 kiesers

Stemdistrik	Stemlokaal	Getal kiesers
10100181	MAYFIELD CLINIC	2400
10100204	UNITED APOSTOLIC CHURCH IN AFRICA	829

WYK 6 het 2872 kiesers

Stemdistrik	Stemlokaal	Getal kiesers
10100024	INDOOR SPORTS CENTRE	2272
10100057 (Gedeelte)	NOMBULELO SENIOR SECONDARY SCHOOL	600

WYK 7 het 3168 kiesers

Stemdistrik	Stemlokaal	Getal kiesers
10100068 (Gedeelte)	TANTYI HALL	1600
10100080	SAMUEL NTSIKO SCHOOL	1568

WYK 8 het 3415 kiesers

Stemdistrik	Stemlokaal	Getal kiesers
10100114	NATHANIEL NYALUZA SCHOOL	1069
10100125	PUBLIC LIBRARY ACTIVITIES ROOM	2346

WYK 9 het 2938 kiesers

Stemdistrik	Stemlokaal	Getal kiesers
10100057 (Gedeelte)	NOMBULELO SENIOR SECONDARY SCHOOL	1216
10100103	FIKIZOLO LOWER PRIMARY SCHOOL	1722

WYK 10 het 3644 kiesers

Stemdistrik	Stemlokaal	Getal kiesers
10100068 (Gedeelte)	TANTYI HALL	1060
10100091	BB ZONDANI HALL	2584

WYK 11 het 3425 kiesers

Stemdistrik	Stemlokaal	Getal kiesers
10100013	NTSIKA SENIOR SECONDARY SCHOOL	2658
10100192	BENJAMIN MAHLASELA HIGH SCHOOL	767

WYK 12 het 3225 kiesers

Stemdistrik	Stemlokaal	Getal kiesers
10100169	RHODES THEATRE	3225

WYK 13 het 2797 kiesers

Stemdistrik	Stemlokaal	Getal kiesers
10100215	VUKANI LOCATION (OPEN SPACE)	1267
10330052	SALEM CLUB HALL	657
10330063	MANLEY FLATS SPORTS CLUB	445
10330085	FRASERS CAMP SHOP	127
10330108	COLLINGHAM (PINWOOD SCHOOL)	91
10350065	GARDNERS GATE	94
10350087	FARMER FIELD SCHOOL	116

WYK 14 het 2934 kiesers

Stemdistrik	Stemlokaal	Getal kiesers
10040016	TRANSRIVIERE COMMUNITY HALL	1863
10330029	SIDBURY HALL	231
10330030	HIGHLANDS SCHOOL	156
10330041	SEVEN FOUNTAINS SPORTS CLUB	684

Belangrik: Hierdie Bylae bevat die totale getal geregistreerde kiesers op die munisipaliteit se segment van die nasionale gemeenskaplike kieserslys op 12 Februarie 2009, waarvoor voorsiening gemaak is in Goewermentskennisgewing No. 750 gepubliseer in Staatskoerant No. 32407 van 15 Julie 2009. Die stemdistriknommers, die grense van die stemdistrikte, die stemlokale, en die getal kiesers mag verander na die registrasie van kiesers vir die 2011 plaaslike verkiesings.

VORM MDB5

WYKSAFBAKENING

**BESWAAR INGEVOLGE ITEM 5(2) VAN BYLAE 1
VAN DIE WET OP PLAASLIKE REGERING: MUNISIPALE STRUKTURE, 1998**

Naam van Munisipaliteit:.....Code:.....

Naam van beswaarde persoon/instelling:.....

Kontak persoon in geval van 'n instelling:.....

Adres:.....

Tel. nommer:.....Selfoonnommer:.....

E-pos adres:.....

Hiermee teken ek beswaar aan teen die afbakening van die grense van die volgende wyke:

WYK NOMMER	REDE/MOTIVERING

Ek versoek die Munisipale Afbakeningsraad om die volgende alternatiewe voorstelle te oorweeg:

Wyk nommer	Die wyk moet bestaan uit die volgende stemdistrikte: (Voorsien die stemdistriknommer en die getal geregistreerde kiesers as volg VD1123456(1500)+VD345678(2500)=4000)	Motivering

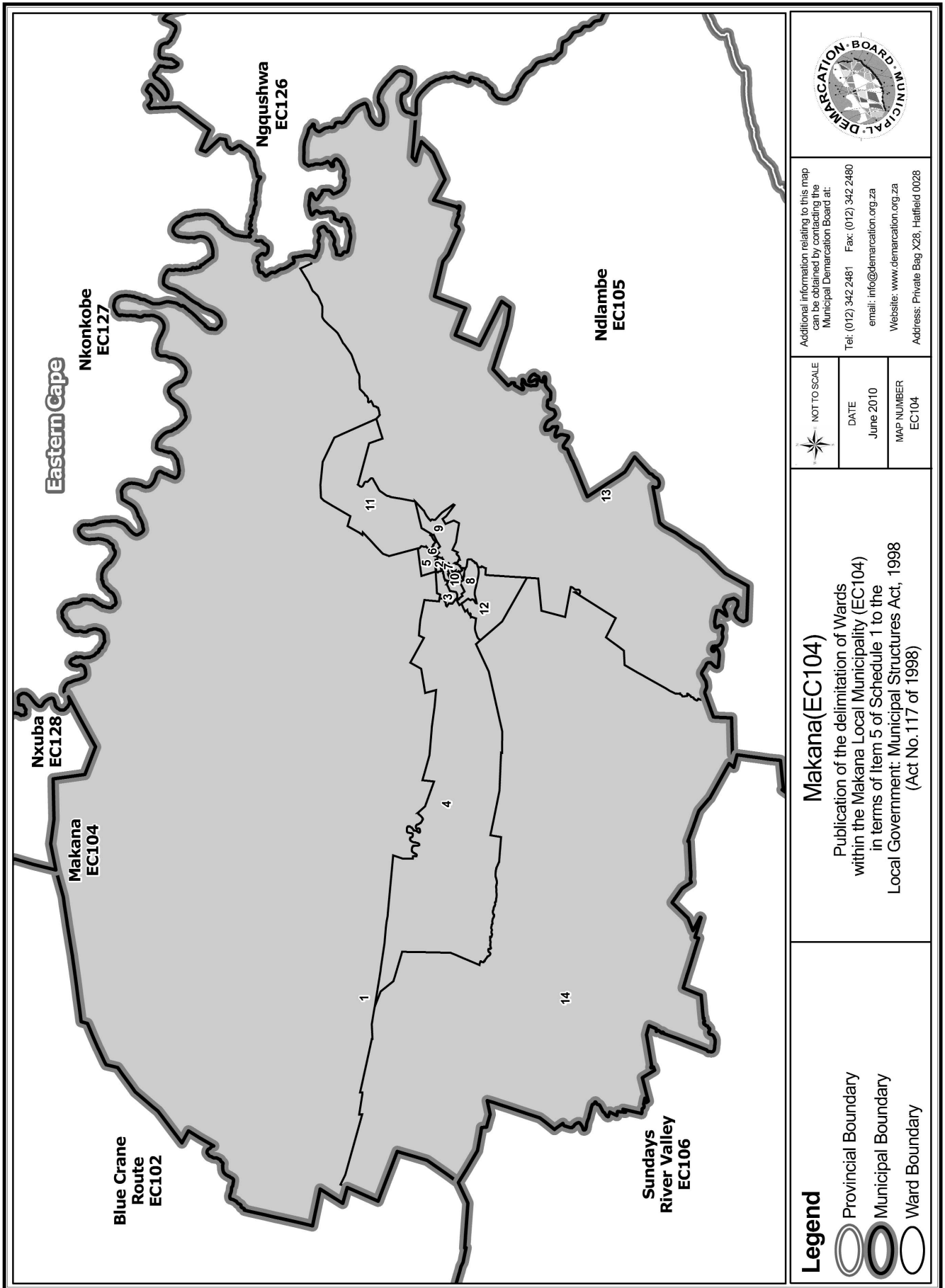
Ek bevestig dat:

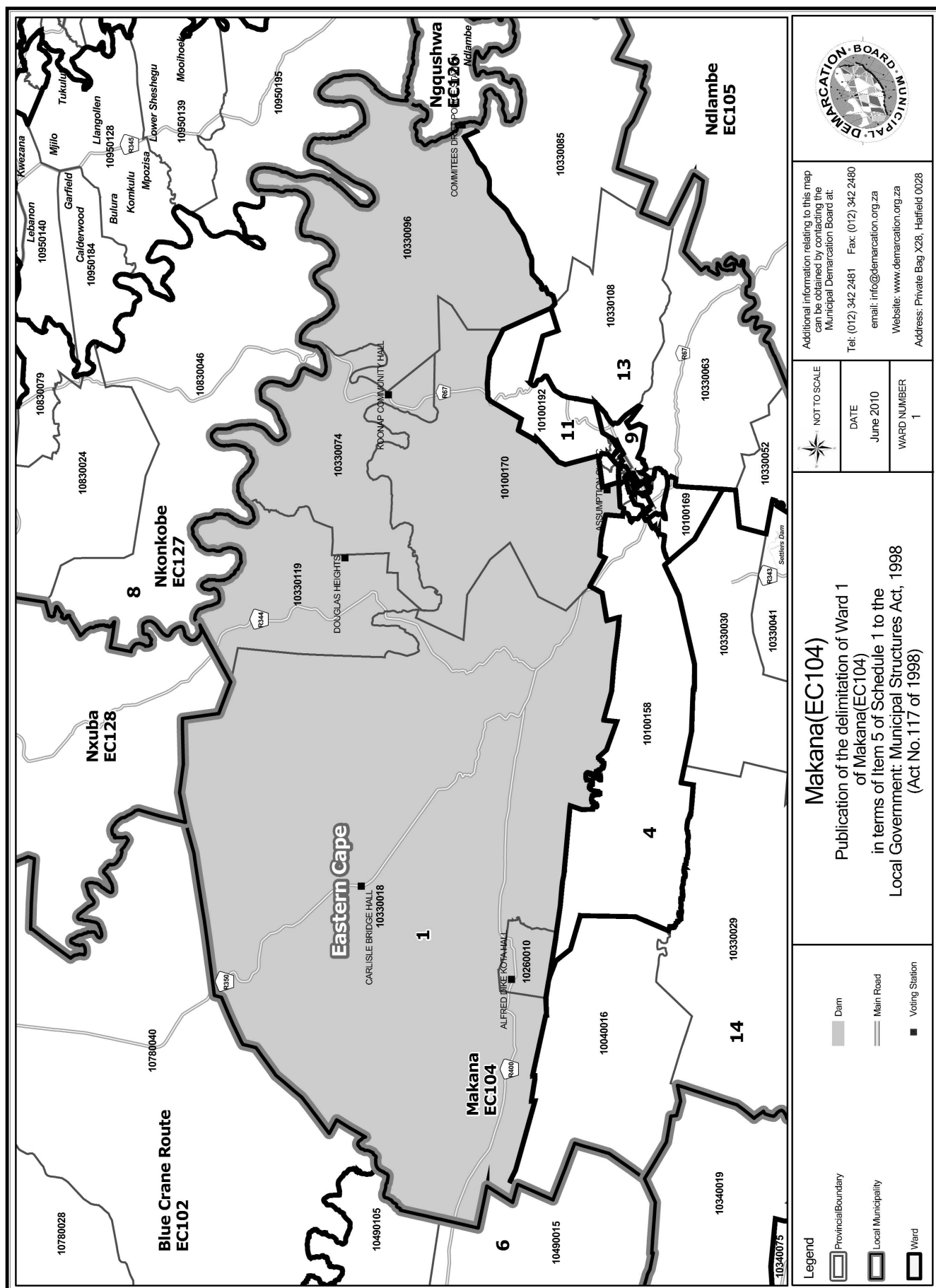
- die saamgevoegde stemdistrikte vorm 'n aaneenlopende wyk;
- die getal kiesers in elke wyk is binne die minimum en maksimum getal wat per wyk toegelaat word;
- die voorgestelde wyke voldoen in die algemeen aan die kriteria.

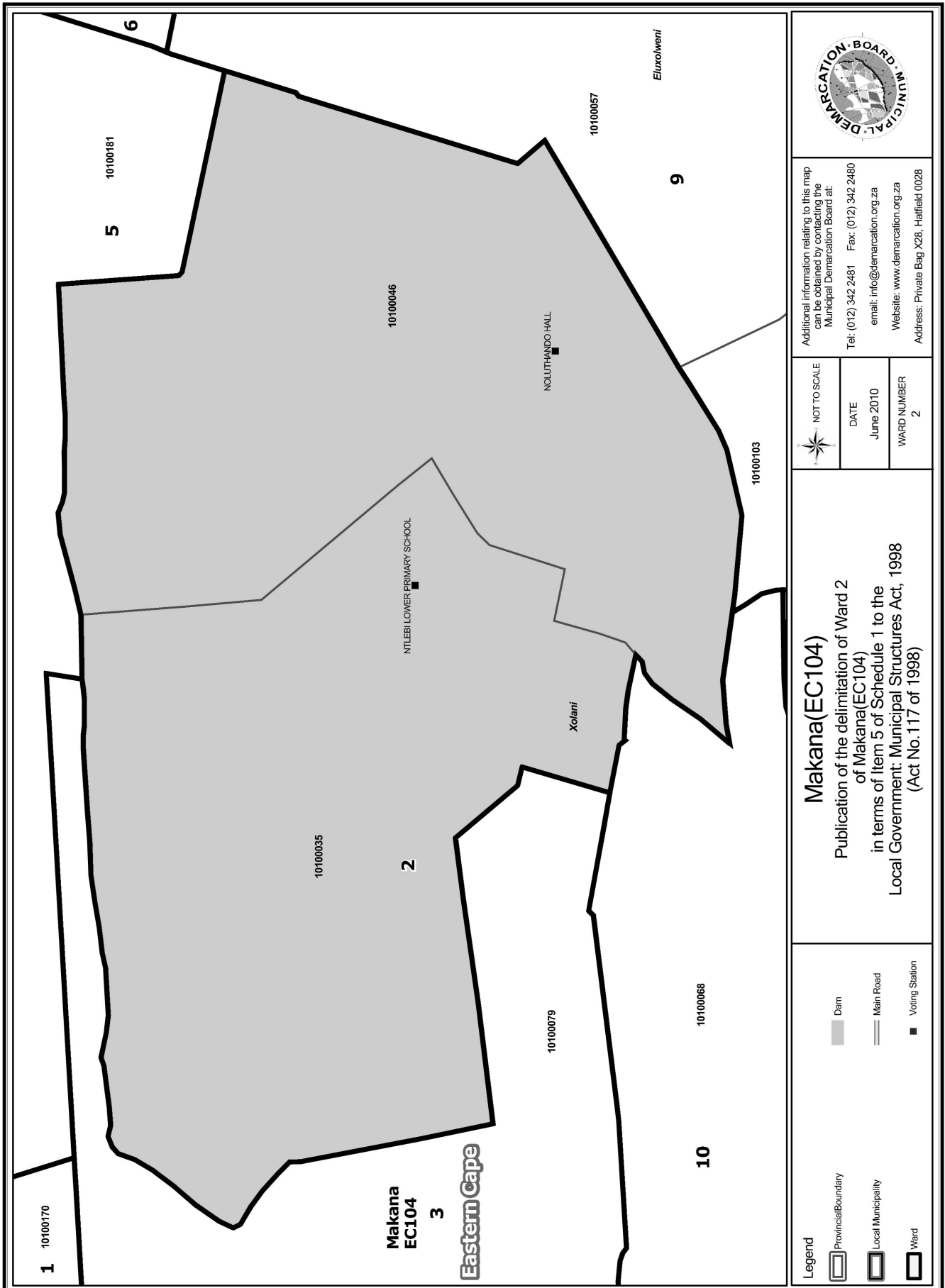
HANDTEKENING

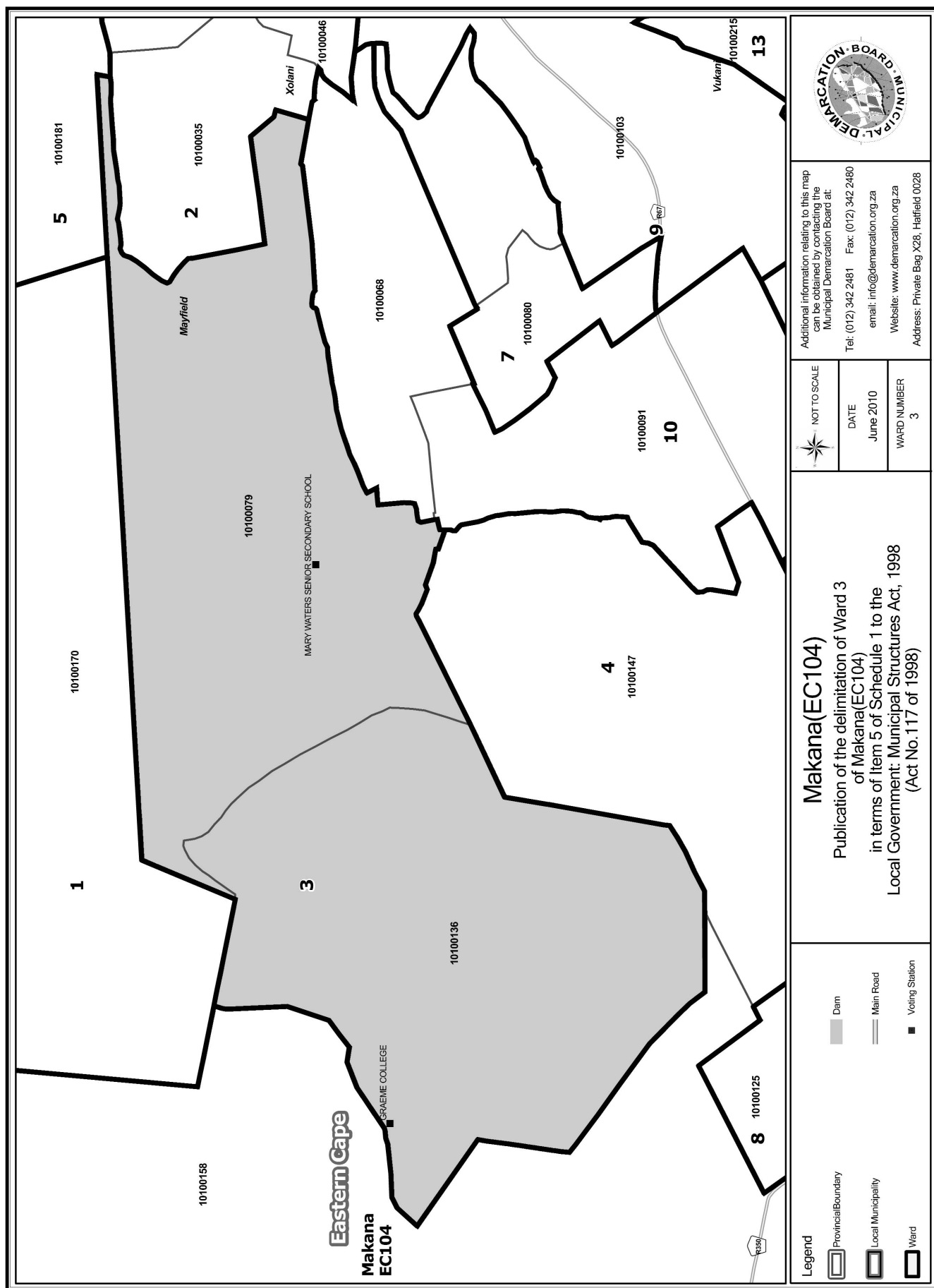
NAAM EN VAN

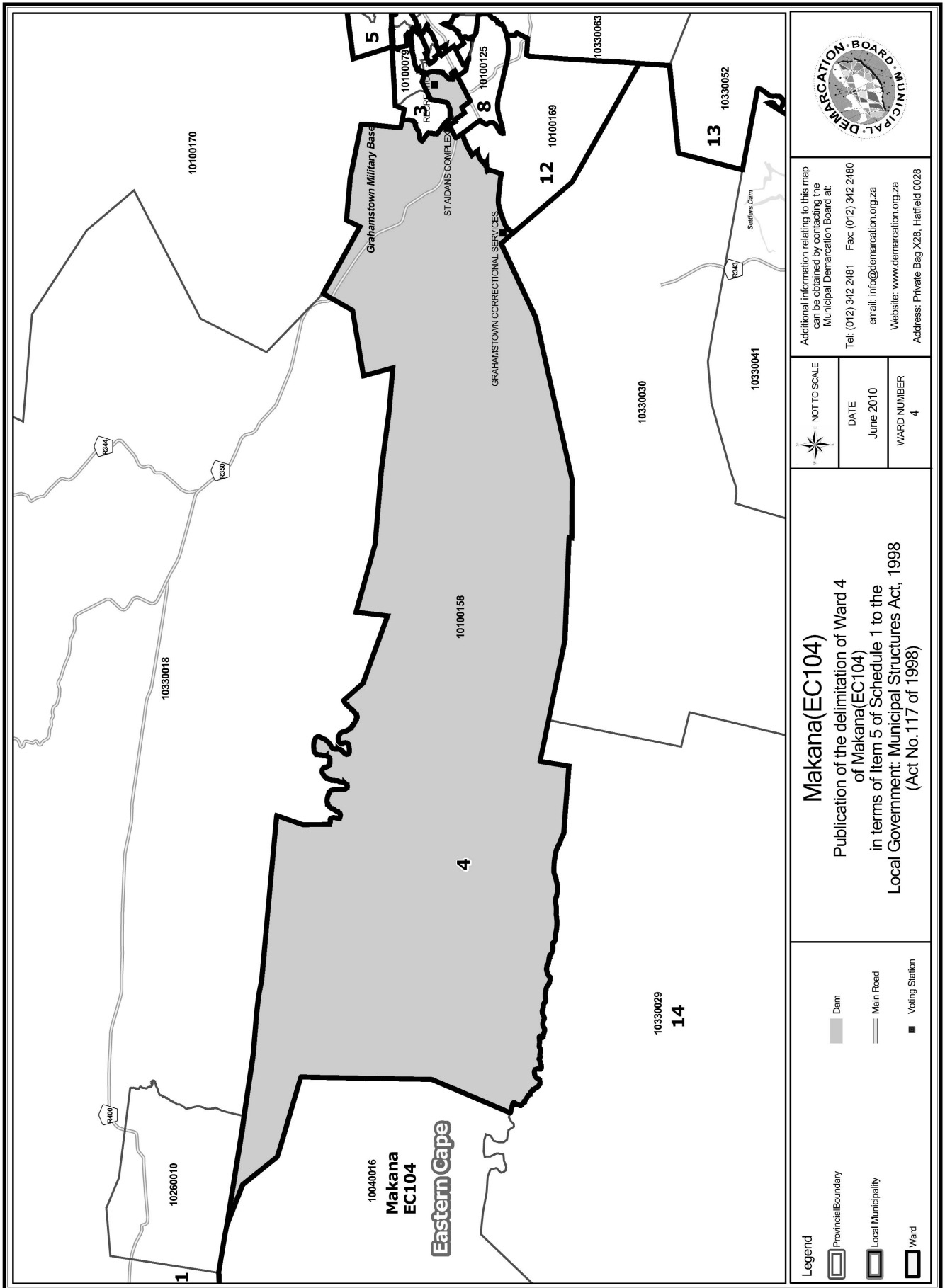
DATUM

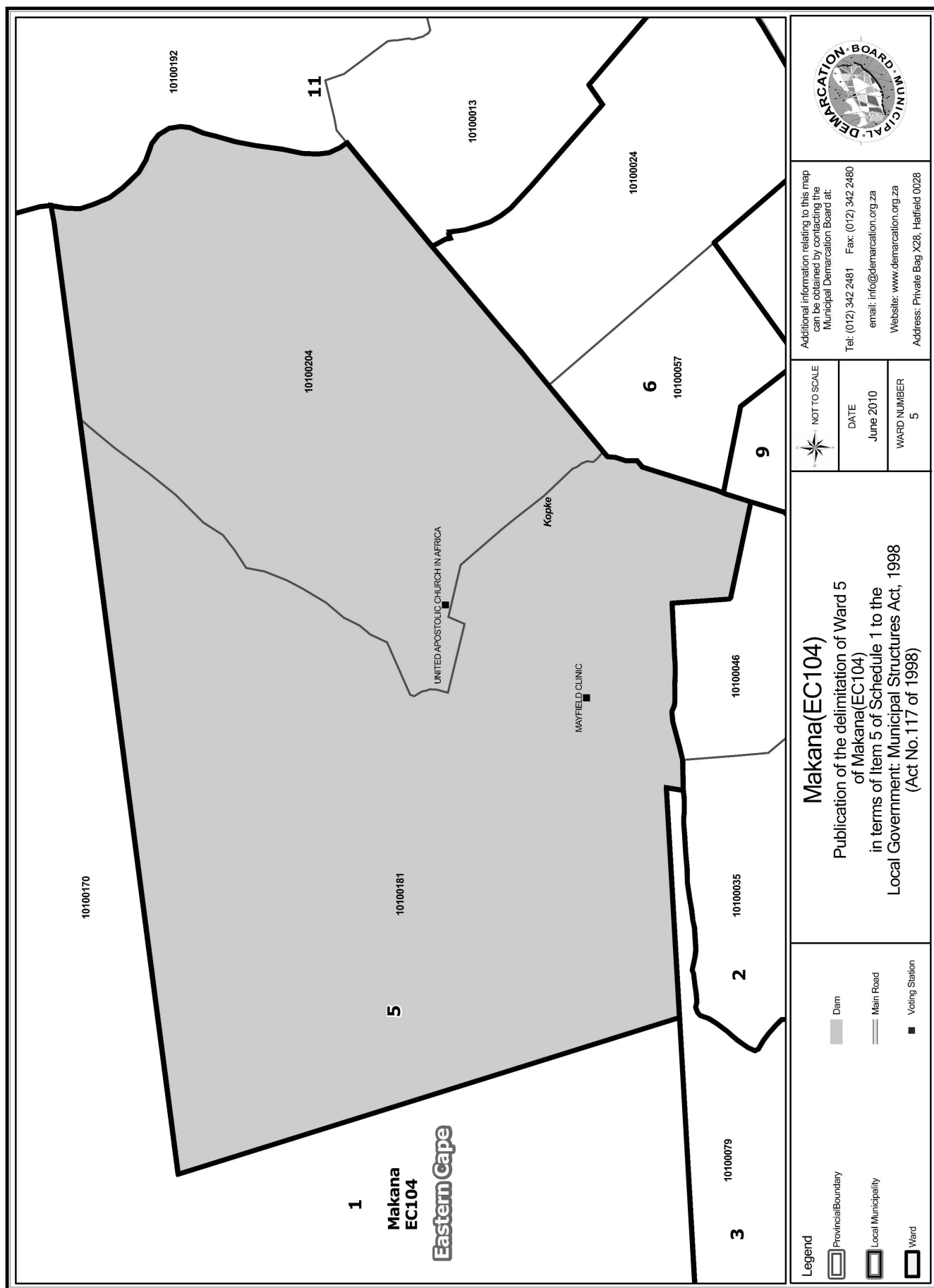


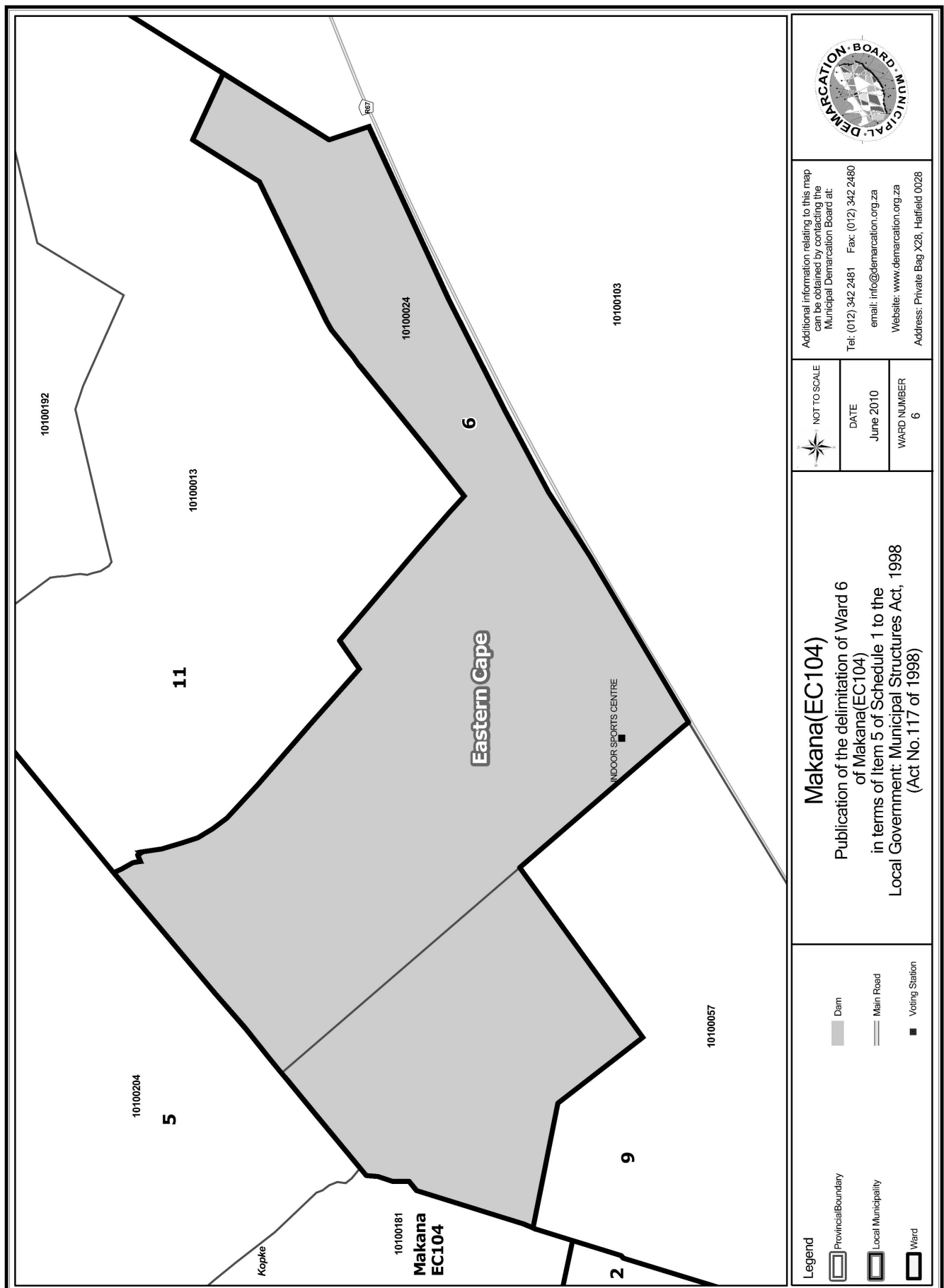


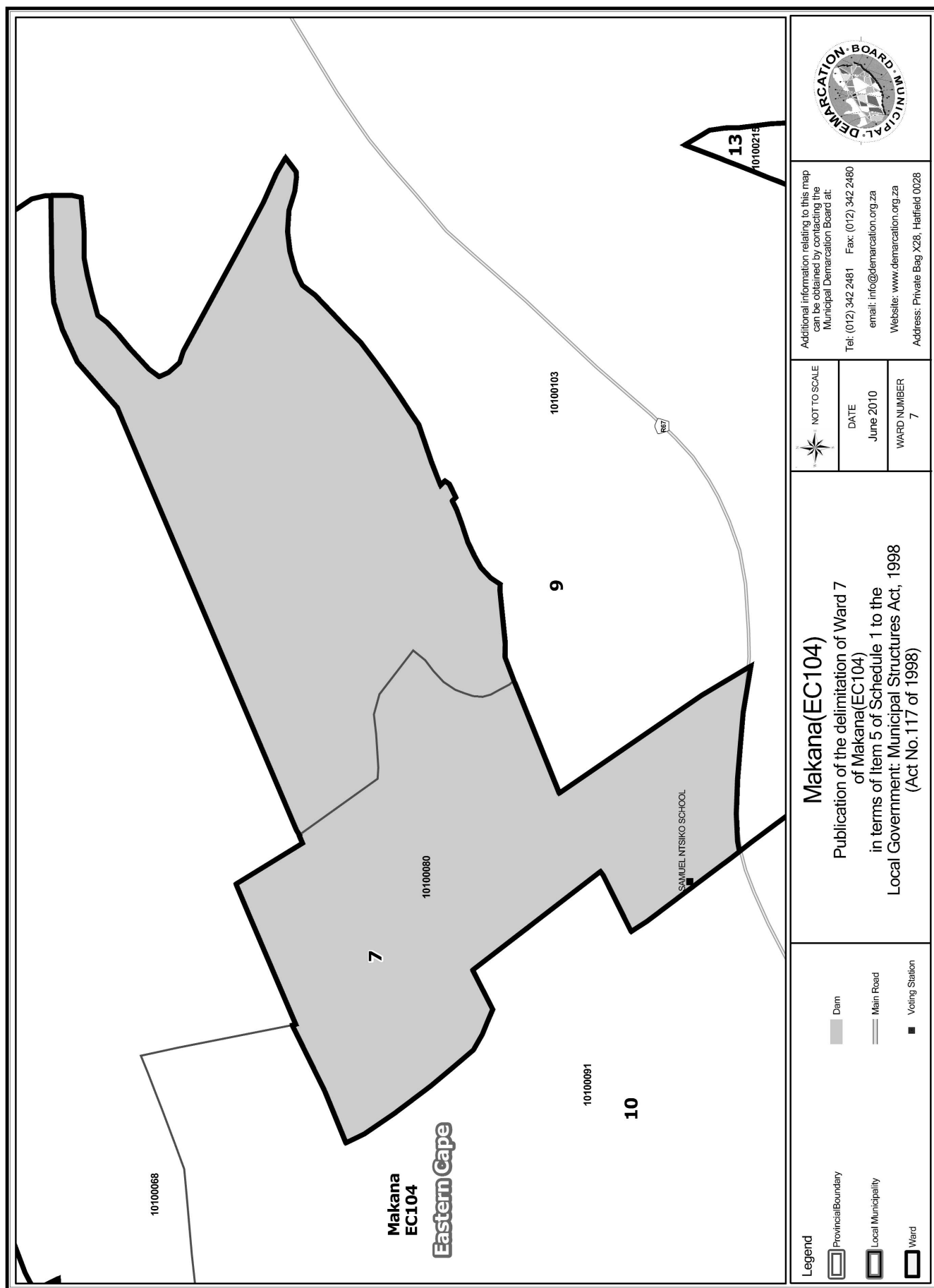












Additional information relating to this map can be obtained by contacting the Municipal Demarcation Board at:

Tel: (012) 342 2481 Fax: (012) 342 2480

email: info@demarcation.org.za

Website: www.demarcation.org.za

Address: Private Bag X28, Hatfield 0028



NOT TO SCALE

DATE
June 2010

WARD NUMBER
7

Makana(EC104)
Publication of the delimitation of Ward 7 of Makana(EC104) in terms of Item 5 of Schedule 1 to the Local Government: Municipal Structures Act, 1998 (Act No. 117 of 1998)

